

YOUR TRIP TO:










68 N Broad St, Norwich, NY, 13815-1332



1 HR 45 MIN | 88.1 MI

Est. fuel cost: \$6.41

Trip time based on traffic conditions as of 12:35 PM on October 31, 2017. Current Traffic: Light

-  1. Start out going **south** on S 2nd St/NY-481. Continue to follow NY-481 S.
..... Then 20.55 miles 20.55 total miles
-  2. NY-481 S becomes I-481 S.
..... Then 10.06 miles 30.60 total miles
-  3. Merge onto NY-92 E/NY-5 E/E Genesee St via EXIT 3E toward Fayetteville.
..... Then 1.16 miles 31.76 total miles
-  4. Turn **slight right** onto Highbridge Rd/NY-92. Continue to follow NY-92.
NY-92 is 0.1 miles past Ely Dr.
Backyard Garden Florist is on the left.
..... Then 3.88 miles 35.64 total miles
-  5. Turn **left** onto E Seneca St/NY-92/NY-173.
E Seneca St is 0.1 miles past Pleasant St.
Burger King is on the left.
If you are on Liberty Ln and reach Flume Rd you've gone a little too far.
..... Then 0.15 miles 35.79 total miles
-  6. Turn **slight right** onto Washington St/NY-92. Continue to follow NY-92.
NY-92 is just past Mill St.
orange crate is on the corner.
If you reach Franklin St you've gone a little too far.
..... Then 7.77 miles 43.56 total miles
-  7. Turn **left** onto US Route 20/US-20 E. Continue to follow US-20 E.
..... Then 0.70 miles 44.26 total miles
-  8. Turn **right** onto Rippleton Rd/NY-13.
..... Then 6.01 miles 50.27 total miles
-  9. Turn **left** onto Main St/NY-80/NY-13. Continue to follow NY-80.
If you reach the end of Bass Rd you've gone about 0.3 miles too far.
..... Then 9.58 miles 59.84 total miles

➤ 10. Turn right onto State Route 26/NY-80/NY-26. Continue to follow NY-80/NY-26.
NY-80 is 0.1 miles past Muller Hill Rd.

If you are on E Hill Rd and reach Georgetown Town Park you've gone about 0.1 miles too far.

Then 3.60 miles 63.44 total miles

↶ 11. Turn left onto State Highway 80/NY-80. Continue to follow NY-80.
If you reach County Hwy-16 you've gone about 1.2 miles too far.

Then 13.19 miles 76.62 total miles

➤ 12. Turn right onto S Main St/NY-12. Continue to follow NY-12.
NY-12 is just past Canal St.


If you are on E State St and reach Classic St you've gone about 0.1 miles too far.

Then 11.50 miles 88.12 total miles

📍 13. 68 N Broad St, Norwich, NY 13815-1332, 68 N BROAD ST is on the left.
Your destination is just past Mitchell St.

If you reach Mechanic St you've gone a little too far.

Use of directions and maps is subject to our [Terms of Use](#). We don't guarantee accuracy, route conditions or usability. You assume all risk of use.



Book a hotel tonight and save with some great deals!
(1-877-577-5766)



Car trouble mid-trip? MapQuest Roadside Assistance is here:
(1-888-461-3625)